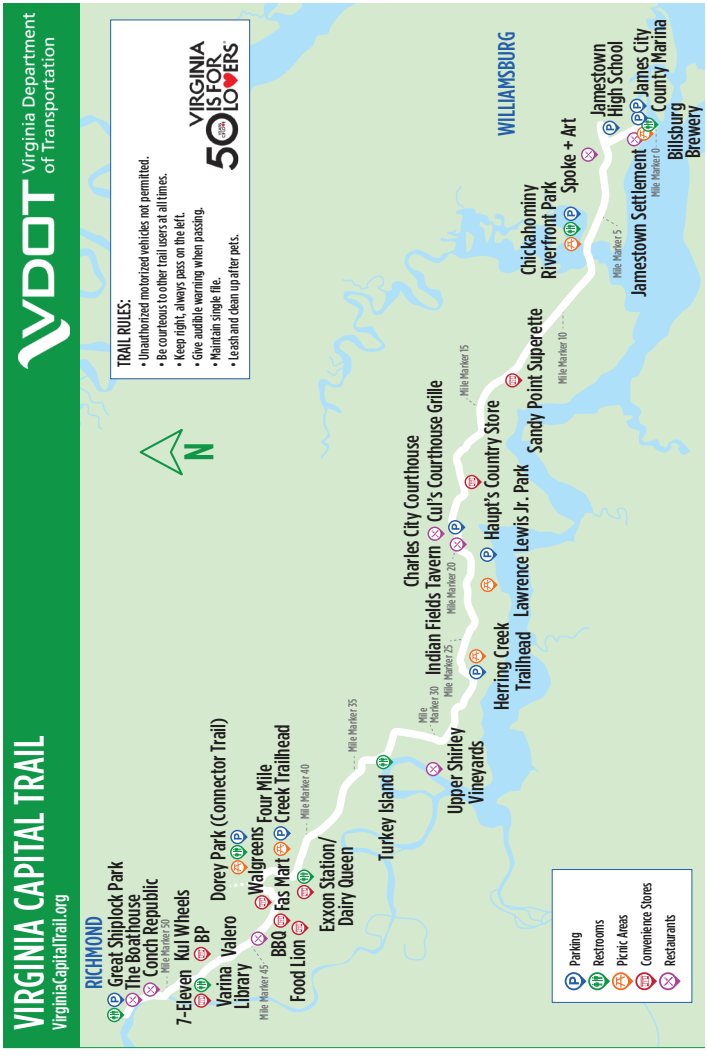


DONATE TODAY | www.virginiacapitaltrail.org



The Virginia Capital Trail Foundation exists to protect, promote, and enhance the Virginia Capital Trail, and to serve as a resource, community builder, and connector to other trails throughout the Commonwealth.



VIRGINIA CAPITAL TRAIL
VirginiaCapitalTrail.org



TRAIL RULES:

- Unauthorized motorized vehicles not permitted.
- Be courteous to other trail users at all times.
- Keep right, always pass on the left.
- Give audible warning when passing.
- Maintain single file.
- Leash and clean up after pets.

VIRGINIA IS FOR 50 LOVERS

VIRGINIA CAPITAL TRAIL MILEAGE CHART



Great Shiplock Park (Mile Marker 52)   




5.9 **Battlefield Park Road** (MM 46-45)   

9.1 **3.2** **Dorey Park** (MM 43-42)   




11.1 **5.2** **2.0** **Four Mile Creek Park** (MM 41-40)   




15.4 **9.5** **6.3** **4.3** **Willis Church Road** (MM 36)  


20.7 **14.8** **11.6** **9.6** **5.3** **Shirley Plantation Road** (MM 31-30)  

24.0 **18.1** **14.9** **12.9** **8.6** **3.3** **Herring Creek** (MM 28-27)   

28.7 **22.8** **19.6** **17.6** **13.3** **8.0** **4.7** **Lawrence Lewis, Jr. Park** (MM 23-22)   

30.8 **24.9** **21.7** **19.7** **15.4** **10.1** **6.8** **2.1** **Charles City Courthouse** (MM 21-20)   

44.7 **38.8** **35.6** **33.6** **29.3** **24.0** **20.7** **16.0** **13.9** **Chickahominy Riverfront Park** (MM 7-6)   

51.4 **45.5** **42.3** **40.3** **36.0** **30.7** **27.4** **22.7** **20.6** **6.7** **Jamestown** (MM 0)   



Parking



Restrooms



Water



Restaurants



Bike Repair



Historic Sites



Plantations



Camping



We plan, You ride.

Free Download From: roadtestedbiketours.com